

VER.	AMENDMENT	AUTHORISED BY	DATE

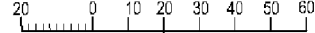
TYPE FREEHOLD  
 PURPOSE SUBDIVISION  
 PLAN OF  
 LOTS 590 - 593 AND 300

SSA YES/NO

DISTRICT MURRAY FILE  
 TOWNSITE  
 LOCAL AUTHORITY CITY OF MANDURAH  
 LOCALITY FLORIDA

FORMER TENURE	ON	FIELD BOOK
LOT 1003 ON P 23689 C/T 2160-107	INDEX BF32 (2) 40.33	83458

SCALE: 1: 2000 @ A3  
 ALL DISTANCES  
 ARE IN METRES




SURVEYOR'S CERTIFICATE - REG 54 <small>I hereby certify that this plan is accurate and is a correct representation of the:        (a) survey and/or        (b) *calculations from measurements. [delete if applicable]        undertaken for the purpose of this plan and that it complies with the relevant written laws) in relation to which it is lodged.</small>	SURVEYOR'S CERTIFICATE - Compiled <small>(a) is a correct and accurate representation of the survey(s) of the subject land; and        (b) is in accordance with the relevant written law in relation to which it is lodged.</small>
Licensed Surveyor	Date

LOGGED	TYPE OF VALIDATION	SURVEY FIRM
DATE	FULL AUDIT	APPROVED BY WESTERN AUSTRALIAN PLANNING COMMISSION
FEE PAID	LEGAL COMPONENT	
ASSESS No.	CERTIFIED CORRECT	
	I.S.C.	
	F.S.C.	FILE
		Delegated Under S.16 P & D Act 2005

IN ORDER FOR DEALINGS

SUBJECT TO

DATE



**Landgate**  
Western Australian Land Information Authority

DEPOSITED PLAN

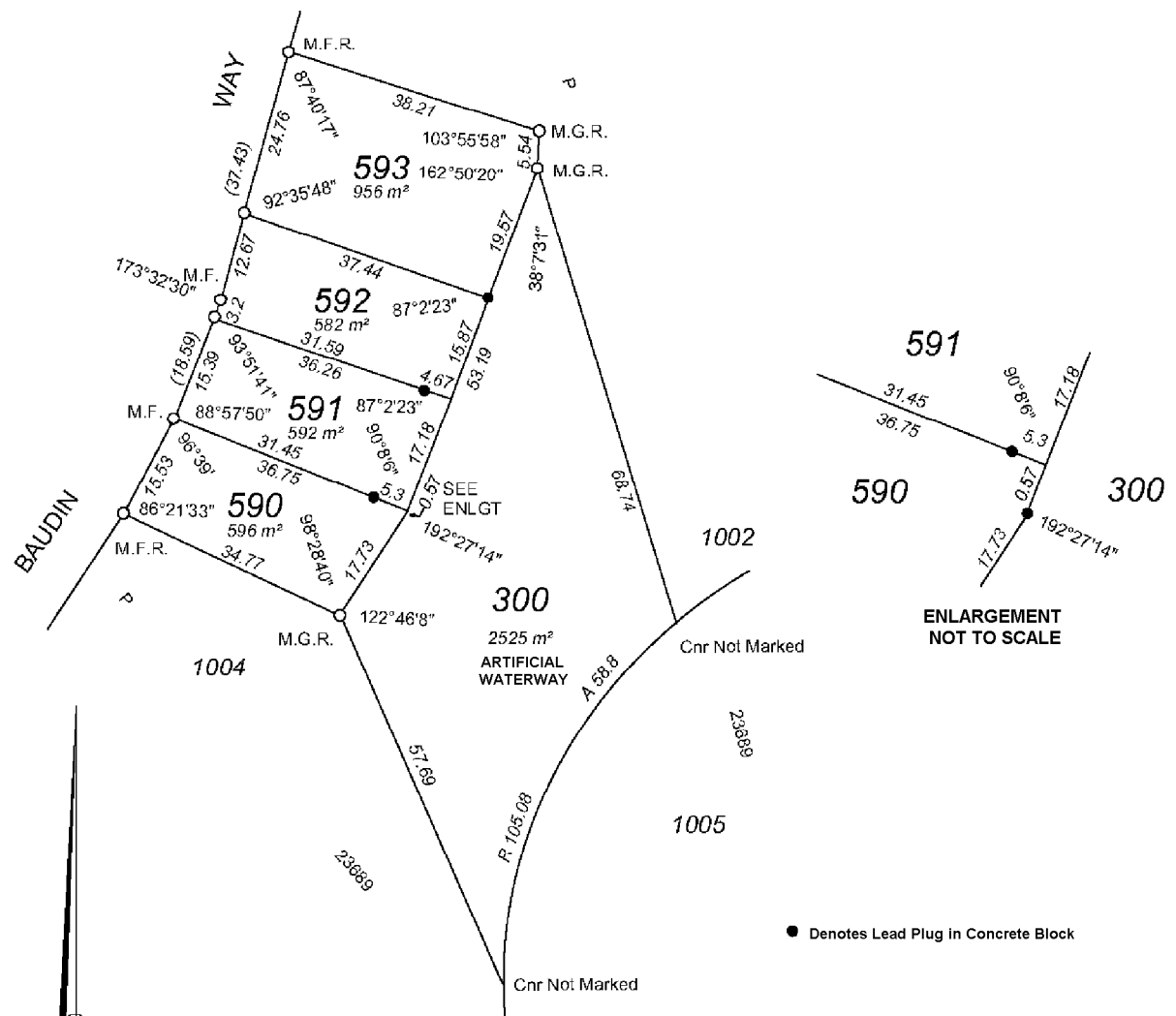
**EXAMPLE 33**

SHEET 1 OF 1  
 VERSION 1

FOR INSPECTOR OF PLANS & SURVEYS DATE  
 AUTHORIZED LAND OFFICER

APPROVED

INSPECTOR OF PLANS & SURVEYS DATE  
 AUTHORIZED LAND OFFICER



● Denotes Lead Plug in Concrete Block

**INTERESTS AND NOTIFICATIONS**

SUBJECT	PURPOSE	STATUTORY REFERENCE	ORIGIN	LAND BURDENED	BENEFIT TO	COMMENTS
LOT 300	ARTIFICIAL WATERWAY	VESTS IN THE CROWN UNDER SEC 152 P & D ACT	THIS PLAN			